
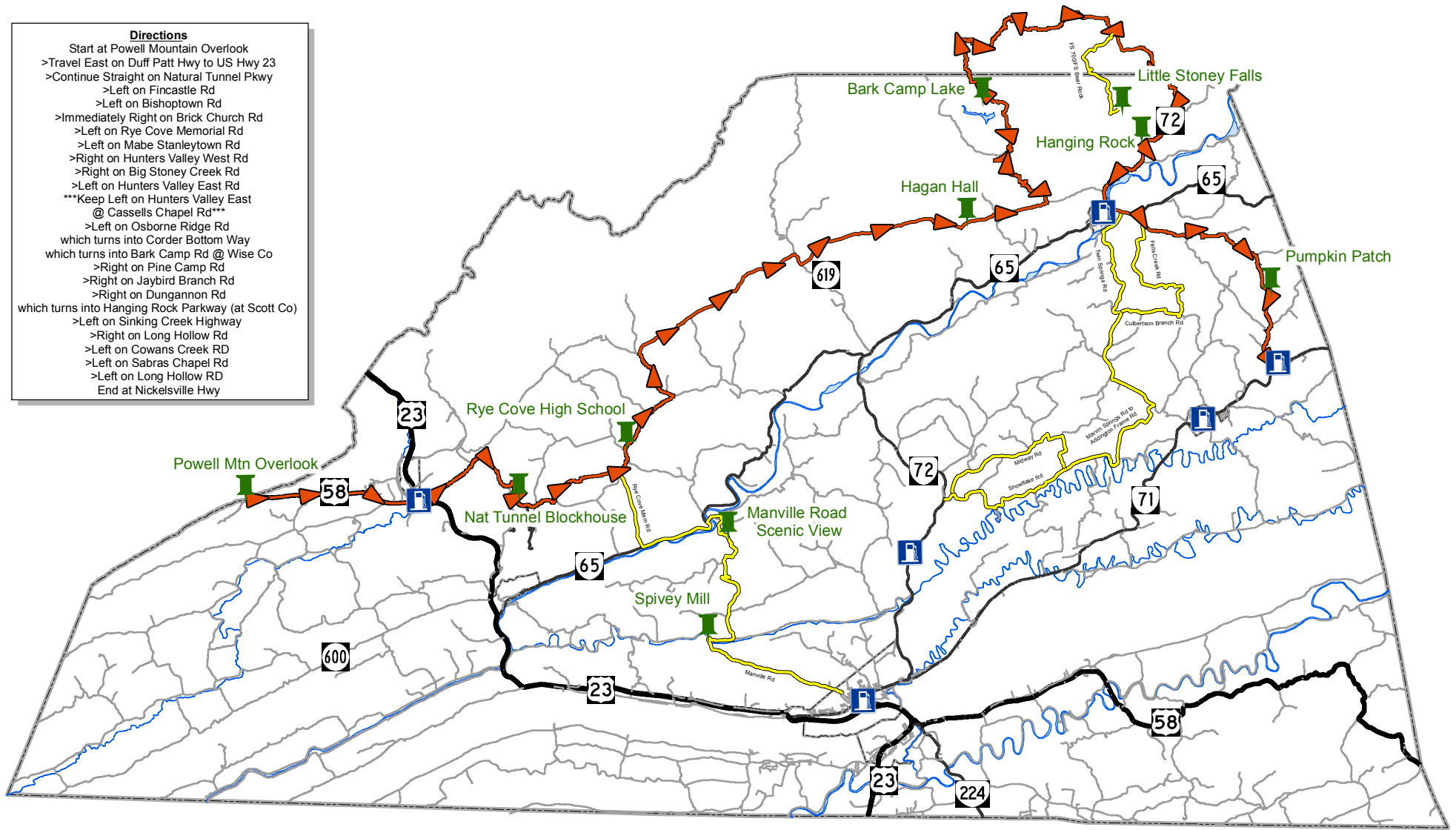


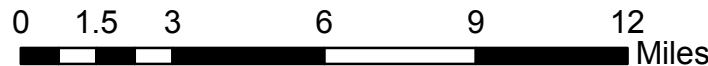
Scenic Drives of Scott County

Directions

Start at Powell Mountain Overlook
 >Travel East on Duff Patt Hwy to US Hwy 23
 >Continue Straight on Natural Tunnel Pkwy
 >Left on Fincastle Rd
 >Left on Bishoptown Rd
 >Immediately Right on Brick Church Rd
 >Left on Rye Cove Memorial Rd
 >Left on Mabe Stanleystown Rd
 >Right on Hunters Valley West Rd
 >Right on Big Stony Creek Rd
 >Left on Hunters Valley East Rd
 ***Keep Left on Hunters Valley East
 @ Cassells Chapel Rd***
 >Left on Osborne Ridge Rd
 which turns into Corder Bottom Way
 which turns into Bark Camp Rd @ Wise Co
 >Right on Pine Camp Rd
 >Right on Jaybird Branch Rd
 >Right on Dungannon Rd
 which turns into Hanging Rock Parkway (at Scott Co)
 >Left on Sinking Creek Highway
 >Right on Long Hollow Rd
 >Left on Cowans Creek RD
 >Left on Sabras Chapel Rd
 >Left on Long Hollow RD
 End at Nickelsville Hwy



This map only includes fuel stops along or near the scenic drive route.



Produced by Scott County E-911 GIS Dept

Legend

- | | | | |
|---|-----------|---|--------------------|
|  | Primary |  | Points of Interest |
|  | Alternate |  | Fuel Stops |